



**COUNTY OF SANTA BARBARA
STATE OF CALIFORNIA**

**STATEMENT OF VOTES CAST
AT THE
CONSOLIDATED DISTRICTS ELECTION
NOVEMBER 3, 1987**

**KENNETH A. PETTIT
COUNTY CLERK-RECORDER**

**BOARD OF SUPERVISORS
COUNTY OF SANTA BARBARA**


**William B. Wallace
Supervisor 3rd District
Chairman of the Board**

**David Yager
Supervisor
1st District**

**Tom Rogers
Supervisor
2nd District**

**DeWayne Holmdahl
Supervisor
4th District**

**Toru Miyoshi
Supervisor
5th District**



STATEMENT OF VOTES CAST AT THE CONSOLIDATED DISTRICTS ELECTION

NOVEMBER 3, 1987

<u>DESCRIPTION</u>	<u>PAGE</u>
OFFICES TO BE FILLED - SCHOOL DISTRICTS	A
OFFICES TO BE FILLED - SPECIAL DISTRICTS	B
OFFICES TO BE FILLED - CITY OF SANTA BARBARA	C
PRECINCT CONSOLIDATIONS	D
LOCAL MEASURES AS THEY APPEAR ON BALLOT	E
RESULT OF THE WRITE-IN VOTES	F
SCHOOL DISTRICT ELECTIONS	
Cuyama Joint Unified School District	1
Santa Barbara and Santa Barbara High School District	5
SPECIAL DISTRICT ELECTIONS	
Carpinteria Sanitary District	9
Goleta Water District	13
Isla Vista Sanitary District	17
Los Alamos Community Services District	21
Mission Hills Community Services District	25
Orcutt Fire Protection District	29
Santa Maria Public Airport District	33
Santa Ynez River Water Conservation District - Div. 2	37
CITY OF SANTA BARBARA - CITY COUNCIL	41
LOCAL MEASURES M THROUGH T, V AND W	45
VOTER REGISTRATION RECAP	75
CERTIFICATE TO RESULT OF THE CANVASS	G

SCHOOL DISTRICT OFFICES TO BE FILLED

NOVEMBER 3, 1987

Cuyama Joint Unified School District

5 to be elected - Determined upon vote results

Santa Barbara and Santa Barbara High School District

3 to be elected - 4 year term

SPECIAL DISTRICT OFFICES TO BE FILLED

NOVEMBER 3, 1987

Carpinteria Sanitary District

3 to be elected - 4 year term

Goleta Water District

3 to be elected - 4 year term

Isla Vista Sanitary District

2 to be elected - 4 year term

Los Alamos Community Services District

3 to be elected - 4 year term

1 to be elected - 2 year term

Mission Hills Community Services District

3 to be elected - 4 year term

Orcutt Fire Protection District

2 to be elected - 4 year term

Santa Maria Public Airport District

3 to be elected - 4 year term

Santa Ynez River Water Conservation District - Division 2

1 to be elected - 4 year term

CITY OF SANTA BARBARA OFFICES TO BE FILLED

NOVEMBER 3, 1987

Santa Barbara City Council

3 to be elected - 4 year term

PRECINCT CONSOLIDATIONS
CONSOLIDATED DISTRICTS ELECTION
NOVEMBER 3, 1987

ELECTION PRECINCT			REGULAR PRECINCTS	
1	CCAR 101		101	107
2	CCAR 102		102	
3	CCAR 103		103	
4	CCAR 104		104	
5	CCAR 105		105	108
6	CCAR 106		106	
7	CARP 301		301	304
8	CARP 302	Y	302	
9	CARP 303		303	
10	CARP 305		305	
11	SUM 401		401	
12	MONT 501		501	502
13	MONT 503		503	504
14	MONT 505		505	508
15	MONT 506		506	511
16	MONT 507		507	509
17	MONT 510	Y	510	
18	S.Y. 601	Y	601	
19	S.Y. 602	Y	602	
20	CSPR 701		701	704
21	CSPR 702		702	703
22	COSB 801	Y	801	

**PRECINCT CONSOLIDATIONS
CONSOLIDATED DISTRICTS ELECTION
NOVEMBER 3, 1987**

ELECTION PRECINCT			REGULAR PRECINCTS	
23	COSB 901	Y	901	
24	COSB 902		902	903
25	COSB 1101		1101	1102
26	COSB 1103		1103	
27	COSB 1104		1104	1105
28	COSB 1106		1106	
29	COSB 1107		1107	1108
30	COSB 1109		1109	1110
31	COSB 1111		1111	1112
32	COSB 1113		1113	
33	COSB 1114		1114	1115
34	COSB 1116		1116	
35	COSB 1301		1301	1302
36	COSB 1303		1303	1305
37	COSB 1304		1304	
38	COSB 1306		1306	1307
39	COSB 1308		1308	1309
40	COSB 1310		1310	1313
41	COSB 1311		1311	1312
42	COSB 1314		1314	
43	COSB 1401		1401	
44	COSB 1501		1501	

**PRECINCT CONSOLIDATIONS
CONSOLIDATED DISTRICTS ELECTION
NOVEMBER 3, 1987**

ELECTION PRECINCT		REGULAR PRECINCTS	
45	MISS 1601	1601	
46	MISS 1701	1701	1702
47	COSB 1901	1901	1920
48	COSB 1902	1902	
49	COSB 1903	1903	1904
50	COSB 1905	1905	1906
51	COSB 1907	1907	1908
52	COSB 1909	1909	
53	COSB 1910	1910	
54	COSB 1911	1911	
55	COSB 1912	1912	
56	COSB 1913	1913	1914
57	COSB 1915	1915	
58	COSB 1916	1916	
59	COSB 1917	1917	
60	COSB 1918	1918	1919
61	COSB 1921	1921	
62	COSB 1922	1922	
63	COSB 1923	1923	
64	COSB 2101	2101	2102
65	COSB 2103	2103	2104
66	COSB 2105	2105	

**PRECINCT CONSOLIDATIONS
CONSOLIDATED DISTRICTS ELECTION
NOVEMBER 3, 1987**

ELECTION PRECINCT		REGULAR PRECINCTS
67 MESA 2201	Y	2201
68 MESA 2202		2202
69 COSB 2301		2301 2302
70 COSB 2303		2303
71 COSB 2304		2304 2306
72 COSB 2305		2305
73 COSB 2501		2501 2502
74 COSB 2503		2503 2504
75 COSB 2505		2505 2506
76 HOPE 2701		2701
77 HOPE 2702		2702 2705
78 HOPE 2703		2703 2704
79 GOL 2901		2901 2902
80 GOL 2903		2903
81 GOL 2904		2904 2905
82 GOL 2906		2906 2907
83 HOPE 3501		3501
84 HOPE 3502		3502 3503
85 HOPE 3504		3504 3505
86 GOL 3101		3101 3102
87 GOL 3103		3103 3104
88 GOL 3105		3105 3109

**PRECINCT CONSOLIDATIONS
CONSOLIDATED DISTRICTS ELECTION
NOVEMBER 3, 1987**

ELECTION PRECINCT		REGULAR PRECINCTS	
89 GOL 3106		3106	3107
90 GOL 3108	Y	3108	
91 UCSB 3301		3301	3302
92 UCSB 3303		3303	3304
93 UCSB 3305		3305	3308
94 UCSB 3306		3306	3307
95 I.V. 3401		3401	3402
96 I.V. 3403		3403	3404
97 I.V. 3405		3405	3406
98 I.V. 3407		3407	3408
99 I.V. 3409		3409	
100 I.V. 3410		3410	3411
101 I.V. 3412		3412	3413
102 I.V. 3414		3414	3416
103 I.V. 3415		3415	3417
104 AIR 3601	Y	3601	
105 GOL 3701		3701	3704
106 GOL 3702		3702	
107 GOL 3703		3703	
108 GOL 3705		3705	3706
109 GOL 3707		3707	
110 GOL 3708		3708	3709

**PRECINCT CONSOLIDATIONS
CONSOLIDATED DISTRICTS ELECTION
NOVEMBER 3, 1987**

ELECTION PRECINCT			REGULAR PRECINCTS	
111	GOL 3710		3710	
112	GOL 3711	Y	3711	
113	GOL 3901		3901	3904
114	GOL 3902		3902	3903
115	GOL 3905		3905	3906
116	GOL 3907		3907	3908
117	GOL 3909		3909	3913
118	GOL 3910		3910	3912
119	GOL 3914	Y	3914	
120	GOL 3911		3911	3915
121	GOL 3916		3916	
122	GOL 3917	Y	3917	
123	GOL 3918		3918	3921
124	GOL 3920		3920	
125	GOL 3919		3919	3922
126	GOL 3923		3923	3924
127	GOL 3925	Y	3925	
128	GOL 3926	Y	3926	
129	CISL 4101	Y	4101	
130	PRDS 4201		4201	
131	PRDS 4202	Y	4202	
132	S.Y. 4301		4301	4302

**PRECINCT CONSOLIDATIONS
CONSOLIDATED DISTRICTS ELECTION
NOVEMBER 3, 1987**

ELECTION PRECINCT			REGULAR PRECINCTS	
133	S.Y. 4303		4303	4304
134	S.Y. 4305		4305	
135	S.Y. 4306		4306	
136	STYNZ 4401	Y	4401	
137	STYNZ 4402		4402	
138	STYNZ 4403	Y	4403	
139	LOSO 4501		4501	4502
140	BLRD 4701		4701	4702
141	CSOL 4703		4703	
142	SOL 4801	Y	4801	
143	SOL 4901	Y	4901	
144	SOL 4902		4902	
145	CSOL 4903		4903	4906
146	SOL 4904	Y	4904	
147	CSOL 4905		4905	
148	CSOL 4907		4907	4908
149	BLTN 5101		5101	
150	BLTN 5102		5102	5104
151	BLTN 5103	Y	5103	
152	BLTN 5105	Y	5105	
153	BLTN 5106	Y	5106	
154	BLTN 5107	Y	5107	

**PRECINCT CONSOLIDATIONS
CONSOLIDATED DISTRICTS ELECTION
NOVEMBER 3, 1987**

ELECTION PRECINCT			REGULAR PRECINCTS		
155	VIST 5201	Y	5201		
156	VIST 5202	Y	5202		
157	VIST 5301		5301		
158	VIST 5302	Y	5302		
159	VIST 5501	Y	5501		
160	VIST 5601	Y	5601		
161	PUR 5701	Y	5701		
162	PUR 5702		5702		
163	PUR 5703		5703		
164	PUR 5704		5704		
165	PUR 5705	Y	5705		
166	PUR 5706	Y	5706		
167	PUR 5707	Y	5707		
168	PUR 5708	Y	5708		
169	COL 5901		5901	5902	5923
170	COL 5903		5903	5904	
171	COL 5905		5905	5906	
172	COL 5907		5907	5908	
173	COL 5909		5909	5919	
174	COL 5910		5910	5911	
175	COL 5912		5912	5913	
176	COL 5914		5914	5915	

**PRECINCT CONSOLIDATIONS
CONSOLIDATED DISTRICTS ELECTION
NOVEMBER 3, 1987**

ELECTION PRECINCT		REGULAR PRECINCTS
177 COL 5922		5922
178 COL 5916		5916 5920
179 COL 5917		5917 5918
180 COL 5921	Y	5921
181 COL 6101		6101
182 PUR 6301		6301 6302
183 PUR 6303		6303
184 PUR 6304		6304 6305
185 PUR 6306		6306
186 PUR 6307		6307 6308
187 PUR 6309		6309
188 PUR 6310	Y	6310
189 PUR 6311		6311 6312
190 LOSA 6501		6501
191 LOSA 6502	Y	6502
192 LOSA 6503	Y	6503
193 CAS 6701	Y	6701
194 ORCT 6901		6901 6902
195 ORCT 6903		6903 6908
196 ORCT 6904		6904 7109
197 ORCT 6905	Y	6905
198 ORCT 6906	Y	6906

**PRECINCT CONSOLIDATIONS
CONSOLIDATED DISTRICTS ELECTION
NOVEMBER 3, 1987**

ELECTION PRECINCT			REGULAR PRECINCTS		
199	ORCT 6907	Y	6907		
200	ORCT 6909	Y	6909		
201	ORCT 7101		7101	7102	
202	ORCT 7103		7103	7122	
203	ORCT 7104		7104	7105	
204	ORCT 7106		7106	7107	
205	ORCT 7108		7108	7119	
206	ORCT 7110		7110	7111	
207	ORCT 7112		7112	7113	
208	ORCT 7114		7114	7120	
209	ORCT 7115		7115	7116	
210	ORCT 7117		7117		
211	ORCT 7118	Y	7118		
212	ORCT 7121		7121		
213	ORCT 7123		7123		
214	S.M. 7301		7301	7302	
215	S.M. 7303		7303		
216	S.M. 7304	Y	7304		
217	COSM 7601		7601	7602	7603
218	COSM 7701		7701	7702	
219	COSM 7703		7703	7704	
220	COSM 7705		7705	7706	

**PRECINCT CONSOLIDATIONS
CONSOLIDATED DISTRICTS ELECTION
NOVEMBER 3, 1987**

ELECTION PRECINCT			REGULAR PRECINCTS	
221	COSM 7707		7707	7708
222	COSM 7709		7709	7710
223	COSM 7711		7711	7712
224	COSM 7801		7801	7802
225	COSM 7803		7803	7825
226	COSM 7804		7804	7805
227	COSM 7806		7806	7807
				7820
228	COSM 7808		7808	7809
229	COSM 7810		7810	7811
230	COSM 7812		7812	7813
231	COSM 7814		7814	7816
232	COSM 7815		7815	
233	COSM 7817		7817	7822
234	COSM 7818		7818	7821
235	COSM 7819		7819	7823
236	COSM 7824		7824	
237	S.M. 8101	Y	8101	
238	S.M. 8102	Y	8102	
239	S.M. 8201	Y	8201	
240	BON 8301	Y	8301	
241	BON 8501	Y	8501	
242	GUAD 8701	Y	8701	

PRECINCT CONSOLIDATIONS
 CONSOLIDATED DISTRICTS ELECTION
 NOVEMBER 3, 1987

ELECTION PRECINCT			REGULAR PRECINCTS	
243	COG 9101		9101	9102
244	SISQ 9501	Y	9501	
245	SISQ 9502		9502	
246	LO 9601	Y	9601	
247	LO 9602	Y	9602	
248	CUY 9701		9701	
249	OZENA 9801	Y	9801	

TOTAL ELECTION PRECINCTS 249 Y = MAILED BALLOT PRECINCTS

OFFICIAL BALLOT

CONSOLIDATED
DISTRICTS ELECTION
Santa Barbara County, California
TUESDAY, NOVEMBER 3, 1987

MUNICIPAL	
CITY OF SANTA BARBARA PROPOSITION M	
M	<p>PEARL CHASE COASTAL PRESER- VATION BONDS: Shall the City of Santa Barbara incur a general obliga- tion bonded indebtedness in the princi- pal sum of not to exceed \$11,650,000 for the acquisition -- for park, recrea- tional or open space area preservation purposes -- of the real property com- monly known as the Wilcox Property (Assessor's Parcel Numbers 41-330-01, 47-010-28 and 47-010-29) and, thereaf- ter, one or more parcels of real prop- erty located, in whole or in part, within (1) the Coastal Zone of the City as des- ignated in the Local Coastal Program Land Use Plan certified by the Califor- nia Coastal Commission on November 12, 1986 or (2) an area bounded by a line five hundred (500) yards from the boundary of that Coastal Zone, and the construction of related necessary im- provements thereupon?</p>
YES	<input type="checkbox"/>
NO	<input type="checkbox"/>
CITY OF SANTA BARBARA MEASURE N	
N	<p>Shall the City of Santa Barbara adopt a resolution that requires the Mayor to transmit a letter to the President and all members of Congress urging the United States to propose to the Soviet Union a deep reduction in both countries' nu- clear arsenals and an agreement to abide by existing treaties prohibiting the testing and deployment in space of strategic defense systems?</p>
YES	<input type="checkbox"/>
NO	<input type="checkbox"/>
CITY OF SANTA BARBARA MEASURE O	
O	<p>Shall the City Council be authorized to sell an unused noncontiguous portion of La Mesa Park (east of Meigs Road and adjacent to Washington School, and less than one-half acre in size) and to place the proceeds of such a sale in the Parks Department Capital Program Budget to be used solely for rehabilitation im- provements to Escondido Park, Orpet Park and La Mesa Park?</p>
YES	<input type="checkbox"/>
NO	<input type="checkbox"/>
DISTRICT	
MONTECITO FIRE PROTECTION DISTRICT, MEASURE P	
P	<p>Shall Montecito Fire Protection District increase its limits on revenues as shown in the Proposition (Measure) to assure continued fire protection services?</p>
YES	<input type="checkbox"/>
NO	<input type="checkbox"/>

OFFICIAL BALLOT

CONSOLIDATED DISTRICTS ELECTION

Santa Barbara County, California
TUESDAY, NOVEMBER 3, 1987

MEASURES SUBMITTED TO VOTE OF VOTERS							
CITY							
(PROPOSED) GOLETA VALLEY REORGANIZATION, MEASURE Q							
Q	<p>Shall the order adopted on June 29, 1987 by the Board of Supervisors of the County of Santa Barbara ordering the incorporation of a new city with an appropriations limit of \$16,500,000 and the establishment of the Goleta Sanitary District and the Isla Vista Sanitary District as subsidiary districts of the new city be confirmed subject to the terms and conditions specified in the order?</p> <p>YES <input type="checkbox"/></p> <p>NO <input type="checkbox"/></p>						
(PROPOSED) GOLETA VALLEY REORGANIZATION, MEASURE R							
R	<p>Shall the city proposed to be incorporated by Measure Q be named "Goleta" or "Goleta Valley?"</p> <table border="1" style="width: 100%;"> <tr> <td style="width: 30%;">Vote for One</td> <td style="text-align: center;">GOLETA</td> <td style="text-align: center;"><input type="checkbox"/></td> </tr> <tr> <td></td> <td style="text-align: center;">GOLETA VALLEY</td> <td style="text-align: center;"><input type="checkbox"/></td> </tr> </table>	Vote for One	GOLETA	<input type="checkbox"/>		GOLETA VALLEY	<input type="checkbox"/>
Vote for One	GOLETA	<input type="checkbox"/>					
	GOLETA VALLEY	<input type="checkbox"/>					
(PROPOSED) GOLETA VALLEY REORGANIZATION, MEASURE S							
S	<p>Shall the members of the city council of the city proposed to be incorporated by Measure Q be elected by district or at large?</p> <table border="1" style="width: 100%;"> <tr> <td style="width: 30%;">Vote for One</td> <td style="text-align: center;">BY DISTRICT</td> <td style="text-align: center;"><input type="checkbox"/></td> </tr> <tr> <td></td> <td style="text-align: center;">AT LARGE</td> <td style="text-align: center;"><input type="checkbox"/></td> </tr> </table>	Vote for One	BY DISTRICT	<input type="checkbox"/>		AT LARGE	<input type="checkbox"/>
Vote for One	BY DISTRICT	<input type="checkbox"/>					
	AT LARGE	<input type="checkbox"/>					
DISTRICT							
GOLETA WATER DISTRICT MEASURE T							
AMENDMENT OF RESPONSIBLE WATER POLICY ORDINANCE							
T	<p>Shall District be directed to issue limited number of new water services for single family homes and certain public services?</p> <p>YES <input type="checkbox"/></p> <p>NO <input type="checkbox"/></p>						

OFFICIAL BALLOT

CONSOLIDATED
DISTRICTS ELECTION
Santa Barbara County, California
TUESDAY, NOVEMBER 3, 1987

SCHOOL	
(PROPOSED) SANTA MARIA-BONITA UNION SCHOOL DISTRICT MEASURE V	
V	<p>REORGANIZATION OF SCHOOL DISTRICTS Shall the area comprising the Santa Maria Elementary School District be annexed to the Bonita School District and the two districts formed into a single school district in accordance with the terms agreed upon by the governing boards of both districts?</p>
	<p>YES <input type="checkbox"/></p> <p>NO <input type="checkbox"/></p>
Governing Board Member	Vote for no more than Five
JUDITH L. HORST Businesswoman	<input type="checkbox"/>
FLOYD SNYDER Business Management Consultant	<input type="checkbox"/>
SUSAN ATKINS WIENER Salesperson	<input type="checkbox"/>
GEORGE ACOSTA Businessman	<input type="checkbox"/>
RICHARD DEANE CHENOWETH Businessman	<input type="checkbox"/>
CRAIG M. BEEBE Sales Supervisor, Parent	<input type="checkbox"/>
MARY PRYOR BURK Businesswoman	<input type="checkbox"/>
	<input type="checkbox"/>
	<input type="checkbox"/>
	<input type="checkbox"/>
	<input type="checkbox"/>
	<input type="checkbox"/>

MEASURE SUBMITTED TO VOTE OF VOTERS	
COUNTY	
SANTA BARBARA COUNTY APPROPRIATIONS LIMIT INCREASE MEASURE W	
W	<p>In order to meet priority needs such as toxic health and safety programs, public protection, health services, and other essential county services, shall the appropriations limit of the County of Santa Barbara be increased for the 1987-88 fiscal year by not more than \$3,000,000 and in the following three fiscal years by that amount adjusted for changes in the cost of living and population as provided in Article 13B of the State Constitution?</p>
	<p>YES <input type="checkbox"/></p> <p>NO <input type="checkbox"/></p>

RESULT OF WRITE-IN VOTES CAST

Name of Office and Candidate	Votes Received
Santa Ynez River Water Conservation District, Division 2	
STEPHEN E. JORDAN	630

CONSOLIDATED DISTRICTS ELECTION, NOVEMBER 3, 1987

	REGISTRATION	BALLOTS CAST	TURNOUT	CUYAMA JOINT UNIFIED SCHOOL DISTRICT (5) RUTH PARKER	RICHARD L RUSSELL	MARVIN J RAHE	PIER HOEKSTRA	KEN E HAHN	LOUISE DRAUCKER	JAMES A WEGIS					
48-CUY 9701	469	199	42.4	112	93	138	134	87	154	165					
49-DZENA 9801	0	0	0.0	0	0	0	0	0	0	0					
TEE TOTALS	469	199	42.4	112	93	138	134	87	154	165					
TOTALS	469	202	43.0	113	93	141	134	87	155	168					

AND TOTALS	CONSOLIDATED DISTRICTS ELECTION, NOVEMBER 3, 1987														
	REGISTRATION	BALLOTS CAST	TURNOUT		SB AND SB HIGH SCHOOL DISTRICT (3) STEPHEN C ZAHARIAS	BARBARA M GOODENOW	ALFONSO (AL) V HERNANDEZ	LANNY EBENSTEIN	MARY A STANDLEE	MARGARET CONNELL					
BARBARA COUNTY	97890	37478	19.1		5348	19419	11945	8006	21830	22953					
CONGRESSIONAL	97890	32942	33.6		4650	16767	10814	7131	19097	20040					
STATE SENATORIAL	97829	32920	33.6		4647	16754	10809	7124	19084	20024					
STATE SENATORIAL	61	22	36.0		3	13	5	7	13	16					
STATE ASSEMBLY	97829	32920	33.6		4647	16754	10809	7124	19084	20024					
STATE ASSEMBLY	61	22	36.0		3	13	5	7	13	16					
SUPERVISORIAL	26589	7381	27.7		1127	3585	2691	1710	4087	4521					
SUPERVISORIAL	39770	15099	37.9		2092	7609	5154	3196	9138	9330					
SUPERVISORIAL	31531	10462	33.1		1431	5573	2969	2225	5872	6189					
BARBARA	46308	15994	34.5		2385	7641	5898	3550	8981	9606					
A QRS	36253	12271	33.8		1711	6533	3588	2559	7049	7323					
CORPORATED AREA	15329	4677	30.5		554	2593	1328	1022	3067	3111					

CONSOLIDATED DISTRICTS ELECTION, NOVEMBER 3, 1987

	REGISTRATION	BALLOTS CAST	TURNOUT	SB AND SB HIGH SCHOOL DISTRICT (3) STEPHEN C ZAHARIAS	BARBARA M GOODENOW	ALFONSO (AL) V HERNANDEZ	LANNY EBENSTEIN	MARY A STANDLEE	MARGARET CONNELL							
12-MONT 501	915	217	23.7	19	115	62	33	154	154							
13-MONT 503	887	157	17.7	22	97	48	32	101	107							
14-MONT 505	1085	236	21.7	22	152	55	46	159	172							
15-MONT 506	740	249	33.6	29	168	58	50	169	186							
16-MONT 507	682	160	23.4	19	102	32	30	100	110							
17-MONT 510	2	2	100.0	0	2	0	0	2	2							
20-COSPR 701	913	193	21.1	26	98	66	40	116	133							
21-COSPR 702	1123	150	13.3	28	81	39	48	94	106							
22-COSB 801	96	34	35.4	3	20	7	5	22	24							
23-COSB 901	27	11	40.7	3	9	3	0	8	8							
24-COSB 902	131	62	47.3	18	35	25	20	37	29							
25-COSB 1101	974	279	28.6	41	134	107	48	139	152							
26-COSB 1103	690	160	23.1	35	55	76	39	76	94							
27-COSB 1104	1203	513	42.6	48	292	158	105	315	357							
28-COSB 1106	733	145	19.7	25	68	53	32	70	80							
29-COSB 1107	1319	353	26.7	67	147	169	99	153	176							
30-COSB 1109	1355	299	22.0	65	141	136	61	126	166							
31-COSB 1111	1096	281	25.6	55	112	122	66	118	145							
32-COSB 1113	755	220	29.1	38	104	88	66	116	141							
33-COSB 1114	1184	497	41.9	62	259	164	115	325	344							
34-COSB 1116	798	316	39.5	33	148	112	57	208	190							
35-COSB 1301	1248	285	22.8	60	115	115	65	124	157							
36-COSB 1303	1068	287	26.8	57	102	113	69	118	153							
37-COSB 1304	675	169	25.0	26	66	53	31	64	72							
38-COSB 1306	1236	420	33.9	56	179	144	80	212	246							
39-COSB 1308	1240	397	32.0	72	188	149	106	202	217							
40-COSB 1310	1088	393	36.1	50	173	165	118	231	224							
41-COSB 1311	1418	304	21.4	62	122	147	78	124	153							
42-COSB 1314	765	342	44.7	47	160	109	80	220	231							
43-COSB 1401	790	336	42.5	64	164	139	89	178	200							
44-COSB 1501	692	315	45.5	50	170	109	45	193	210							
45-MISS 1401	466	121	25.9	18	61	50	42	63	70							
46-MISS 1701	1352	298	22.0	44	156	119	100	166	194							
47-COSB 1901	1325	508	38.3	62	251	167	130	306	302							
48-COSB 1902	839	313	37.3	49	151	108	62	183	207							
49-COSB 1903	1390	525	37.7	69	244	187	119	264	290							
50-COSB 1905	1415	600	42.4	100	295	242	137	303	323							
51-COSB 1907	1440	532	36.9	72	262	179	126	297	319							
52-COSB 1909	888	372	41.8	54	207	113	79	232	221							
53-COSB 1910	722	185	25.6	27	85	73	34	88	96							
54-COSB 1911	741	323	43.5	59	164	109	71	204	204							
55-COSB 1912	875	282	32.2	31	136	90	67	157	161							
56-COSB 1913	1478	587	39.7	86	300	211	106	344	364							
57-COSB 1915	696	148	21.2	40	60	75	38	56	70							
58-COSB 1916	716	231	32.2	32	88	94	43	108	124							
59-COSB 1917	796	191	23.9	26	98	69	46	105	123							
60-COSB 1918	1186	333	28.0	58	140	115	91	164	177							
61-COSB 1921	698	179	25.6	29	88	60	39	96	111							
62-COSB 1922	647	205	31.6	30	92	68	48	114	129							
63-COSB 1923	744	254	34.1	49	110	108	44	128	142							
64-COSB 2101	1106	551	49.8	82	246	198	137	284	305							
65-COSB 2103	1108	508	45.8	81	249	195	116	326	350							
66-COSB 2105	420	257	61.1	19	148	70	27	191	209							
67-MESA 2201	44	21	47.7	3	13	5	4	17	15							
68-MESA 2202	230	86	37.3	17	54	25	19	54	61							
69-COSB 2301	975	354	36.3	36	183	121	56	227	241							
70-COSB 2303	619	249	40.2	37	102	103	50	147	142							
71-COSB 2304	868	358	41.2	45	174	127	88	235	225							
72-COSB 2305	383	162	42.2	13	99	55	31	108	126							
73-COSB 2501	1080	353	32.6	51	171	134	69	211	208							
74-COSB 2503	1168	364	31.1	57	181	135	77	226	197							
75-COSB 2505	1404	652	46.4	51	354	229	125	496	471							
76-HOPE 2701	157	45	28.6	9	22	14	14	24	30							
77-HOPE 2702	1291	458	35.4	53	239	139	82	344	310							
78-HOPE 2703	1326	591	44.5	79	336	204	100	389	403							
79-GOL 2901	1336	583	43.6	74	308	163	138	396	365							
80-GOL 2903	688	231	33.5	38	124	76	45	134	131							
81-GOL 2904	1145	600	52.4	46	326	160	104	425	396							
82-GOL 2906	1280	435	33.9	87	216	148	94	247	238							
83-HOPE 3501	581	206	35.4	11	109	61	30	155	153							
84-HOPE 3502	859	315	36.6	29	166	99	64	229	200							
85-HOPE 3504	1170	431	36.8	55	241	114	105	278	281							

CONSOLIDATED DISTRICTS ELECTION, NOVEMBER 3, 1987															
02	REGISTRATION	BALLOTS CAST	TURNOUT		SB AND SB HIGH SCHOOL DISTRICT STEPHEN C ZAHARIAS (3)	BARBARA M GOODENOW	ALFONSO (AL) V HERNANDEZ	LANNY EBENSTEIN	MARY A STANDLEE	MARGARET CONNELL					
0086-GOL 3101	970	428	44.1		56	263	93	89	276	264					
0087-GOL 3103	1122	598	53.2		81	336	151	113	369	401					
0088-GOL 3105	1146	579	50.5		78	341	187	122	363	383					
0089-GOL 3106	1192	654	54.8		73	359	216	115	462	419					
0090-GOL 3108	75	19	25.3		2	10	4	7	12	14					
0091-UCSB 3301	832	91	10.9		17	37	24	26	40	40					
0092-UCSB 3303	725	94	12.9		10	39	22	26	37	45					
0093-UCSB 3305	1251	225	17.9		28	93	63	48	84	113					
0094-UCSB 3306	744	135	18.1		13	42	35	37	50	62					
0095-I.V. 3401	660	86	13.0		14	28	23	30	23	38					
0096-I.V. 3403	766	74	9.6		11	34	18	17	32	37					
0097-I.V. 3405	813	79	9.7		9	26	18	21	31	30					
0098-I.V. 3407	961	106	11.0		16	33	27	30	34	48					
0099-I.V. 3409	810	151	18.6		25	52	43	34	50	71					
0100-I.V. 3410	970	154	15.8		18	45	52	32	50	76					
0101-I.V. 3412	888	129	14.5		20	45	28	39	47	50					
0102-I.V. 3414	876	201	22.9		20	72	50	42	75	98					
0103-I.V. 3415	861	179	20.7		27	79	49	40	75	86					
0104-AIR 3401	0	0	0.0		0	0	0	0	0	0					
0105-GOL 3701	1115	473	42.4		63	278	157	85	298	295					
0106-GOL 3702	729	309	42.3		53	168	89	64	154	175					
0107-GOL 3703	661	278	42.0		38	153	102	47	180	162					
0108-GOL 3705	1082	422	39.0		54	236	126	86	262	272					
0109-GOL 3707	697	279	40.0		52	141	84	50	147	156					
0110-GOL 3708	1254	370	29.5		76	193	127	69	173	205					
0111-GOL 3710	171	34	19.8		4	13	9	10	14	25					
0112-GOL 3711	0	0	0.0		0	0	0	0	0	0					
0113-GOL 3901	1185	577	48.6		90	341	156	127	325	350					
0114-GOL 3902	1280	561	43.8		72	332	170	111	332	355					
0115-GOL 3905	859	483	56.2		44	260	135	108	332	301					
0116-GOL 3907	1015	482	47.4		68	277	119	94	295	304					
0117-GOL 3909	1236	551	44.5		96	285	164	140	311	342					
0118-GOL 3910	1214	483	39.7		67	299	117	108	296	303					
0119-GOL 3914	50	28	56.0		6	15	4	3	17	14					
0120-GOL 3911	889	375	42.1		47	244	93	78	210	236					
0121-GOL 3916	342	188	54.9		18	105	48	39	104	109					
0122-GOL 3917	15	5	33.3		0	1	1	1	2	3					
0123-GOL 3918	1198	450	37.5		66	232	130	83	253	247					
0124-GOL 3920	166	50	30.1		4	26	16	8	26	32					
0125-GOL 3919	1071	325	30.3		34	192	91	65	202	213					
0126-GOL 3923	1280	415	32.4		63	205	132	104	217	218					
0127-GOL 3925	61	22	36.0		3	13	5	7	13	16					
0128-GOL 3926	78	21	26.9		1	7	1	6	8	9					
ABSENTEE TOTALS	97890	4536	4.6		698	2652	1131	875	2733	2913					
GRAND TOTALS	97890	37478	38.2		5348	19419	11945	8006	21830	22953					

AND TOTALS	CONSOLIDATED DISTRICTS ELECTION, NOVEMBER 3, 1987																	
	REGISTRATION	BALLOTS CAST	TURNOUT		GOLETA WATER DISTRICT (3)	JUSTIN M RUHGE	LAURENCE M MILLS	PATRICK T MYLOD	GARY L MC FARLAND	KATHERINE CRAWFORD	GORDON JOSEPH FULKS	DAVID C LEWIS	MICHAEL E BOYD					
SANTA BARBARA COUNTY	42851	16690	19.4		1687	3934	7360	7152	7713	8632	6594	2461						
CONGRESSIONAL	42851	15014	35.0		1511	3587	6652	6406	6969	7814	5912	2163						
STATE SENATORIAL	42851	15014	35.0		1511	3587	6652	6406	6969	7814	5912	2163						
STATE ASSEMBLY	42851	15014	35.0		1511	3587	6652	6406	6969	7814	5912	2163						
SUPERVISORIAL	11886	4703	39.5		343	1240	1947	2219	2046	2304	2084	591						
SUPERVISORIAL	30965	10311	33.2		1168	2347	4705	4187	4923	5510	3828	1572						
SANTA BARBARA UNINCORPORATED AREA	0	0	0.0		0	0	0	0	0	0	0	0						
SANTA BARBARA INCORPORATED AREA	36253	12271	33.8		1304	2789	5590	5033	5808	6551	4597	1841						
	6598	2743	41.5		207	798	1062	1373	1161	1263	1315	322						

CONSOLIDATED DISTRICTS ELECTION, NOVEMBER 3, 1987

	REGISTRATION	BALLOTS CAST	TURNOUT	GOLETA WATER DISTRICT (3)	JUSTIN M RUHGE	LAURENCE M MILLS	PATRICK T MYLOD	GARY L MC FARLAND	KATHERINE CRAWFORD	GORDON JOSEPH FULKS	DAVID C LEWIS	MICHAEL E BOYD					
67-MESA 2201	44	21	47.7		1	7	4	15	5	5	16	5					
68-MESA 2202	230	86	37.3		7	25	34	36	43	42	42	10					
74-HOPE 2701	157	45	28.6		1	4	24	14	26	28	12	7					
77-HOPE 2702	1291	458	35.4		23	112	209	192	227	245	189	56					
78-HOPE 2703	1326	591	44.5		49	187	195	312	218	238	279	93					
79-GOL 2901	1336	583	43.4		51	162	249	276	254	289	269	73					
80-GOL 2903	688	231	33.5		23	40	97	104	110	129	90	31					
81-GOL 2904	1145	400	34.9		15	176	243	296	248	261	294	58					
82-GOL 2906	1280	435	33.9		32	108	201	181	197	242	158	54					
83-HOPE 3501	581	206	35.4		8	75	71	115	72	87	109	21					
84-HOPE 3502	859	315	36.6		14	96	110	176	126	133	178	34					
85-HOPE 3504	1170	431	36.8		28	86	199	186	211	239	159	66					
86-GOL 3101	970	428	44.1		59	75	176	203	191	202	181	54					
87-GOL 3103	1122	598	53.2		55	173	240	295	248	280	248	81					
88-GOL 3105	1146	579	50.5		49	163	254	280	253	280	259	66					
89-GOL 3106	1192	654	54.8		56	183	287	320	290	309	295	65					
91-UCSB 3301	832	91	10.9		8	9	54	17	43	68	15	23					
92-UCSB 3303	725	94	12.9		9	9	51	27	41	64	22	29					
93-UCSB 3305	1251	225	17.9		11	20	148	37	156	168	28	52					
94-UCSB 3306	744	135	18.1		12	9	85	21	96	104	15	20					
95-I.V. 3401	660	86	13.0		7	9	53	12	53	60	8	35					
96-I.V. 3403	766	74	9.6		5	5	48	14	44	50	15	23					
97-I.V. 3405	813	79	9.7		4	6	46	12	46	58	10	26					
98-I.V. 3407	961	106	11.0		17	11	51	25	43	74	21	29					
99-I.V. 3409	810	151	18.6		12	24	80	43	78	91	42	24					
00-I.V. 3410	970	154	15.8		16	29	82	36	78	95	30	50					
01-I.V. 3412	888	129	14.5		7	21	53	36	62	68	30	44					
02-I.V. 3414	876	201	22.9		15	24	123	46	119	133	37	34					
03-I.V. 3415	861	179	20.7		16	40	93	47	96	112	48	31					
04-AIR 3601	0	0	0.0		0	0	0	0	0	0	0	0					
05-GOL 3701	1115	473	42.4		40	133	210	204	228	260	193	56					
06-GOL 3702	729	309	42.3		31	64	143	130	134	162	115	48					
07-GOL 3703	661	278	42.0		19	61	146	99	159	171	92	30					
08-GOL 3705	1082	422	39.0		42	101	183	187	183	218	171	47					
09-GOL 3707	697	279	40.0		29	61	128	129	124	148	118	36					
10-GOL 3708	1254	370	29.5		61	81	147	159	168	192	130	60					
13-GOL 3901	1185	577	48.4		88	137	232	260	246	270	240	94					
14-GOL 3902	1280	561	43.8		68	143	247	239	253	296	217	84					
15-GOL 3905	859	483	56.2		41	126	187	243	197	213	235	52					
16-GOL 3907	1015	482	47.4		54	148	169	256	200	206	244	52					
17-GOL 3909	1236	551	44.5		72	129	247	222	269	293	211	95					
18-GOL 3910	1214	483	39.7		89	105	219	214	233	258	193	66					
19-GOL 3914	50	28	56.0		5	10	9	17	7	8	17	3					
20-GOL 3911	889	375	42.1		52	54	201	128	208	234	117	49					
21-GOL 3916	342	188	54.9		25	109	46	123	45	57	114	16					
23-GOL 3918	1198	450	37.5		75	108	191	177	214	230	161	57					
25-GOL 3919	1071	325	30.3		50	62	158	120	165	178	111	56					
26-GOL 3923	1280	415	32.4		40	67	229	125	258	266	114	68					
FREE TOTALS	42851	1676	3.9		176	347	708	746	744	818	482	298					
TOTALS	42851	16690	38.9		1687	3934	7360	7152	7713	8632	6594	2461					

AND TOTALS	CONSOLIDATED DISTRICTS ELECTION, NOVEMBER 3, 1987													
	REGISTRATION	BALLOTS CAST	TURNOUT		ISLA VISTA SANITARY DISTRICT HARVEY GISH (2)	RICHARD H SMITH	SCOTT WEXLER	DAVE BEARMAN						
SANTA BARBARA COUNTY	16978	4709	27.8		997	1705	1410	2770						
CONGRESSIONAL	16978	4355	25.6		884	1550	1332	2559						
STATE SENATORIAL	16978	4355	25.6		884	1550	1332	2559						
STATE ASSEMBLY	16978	4355	25.6		884	1550	1332	2559						
SUPERVISORIAL	16978	4355	25.6		884	1550	1332	2559						
UNINCORPORATED AREA	16464	4111	24.9		834	1419	1298	2424						
	514	244	47.4		50	131	34	135						

AND TOTALS

CONSOLIDATED DISTRICTS ELECTION, NOVEMBER 3, 1987

	REGISTRATION	BALLOTS CAST	TURNOUT		LOS ALAMOS COMM SERVICES DISTRICT - 2 YEAR WILLIAM B CORNETT	DAVID A TONELLO		LOS ALAMOS COMM SERVICES DISTRICT - 4 YEAR CRIS L WUETHRICH	ROBERT (BOB) MARCELLUS	MICHAEL L CHRISTENSEN	CLAUDE C FREEMAN	BEN H BOSSERMAN					
SANTA BARBARA COUNTY	380	218	57.4		152	57		53	166	54	170	165					
CONGRESSIONAL	380	205	53.9		140	56		51	155	52	158	154					
STATE SENATORIAL	8	5	62.5		5	0		0	5	0	5	5					
STATE SENATORIAL	372	200	53.7		135	56		51	150	52	153	149					
STATE ASSEMBLY	380	205	53.9		140	56		51	155	52	158	154					
SUPERVISORIAL	380	205	53.9		140	56		51	155	52	158	154					
CORPORATED AREA	380	205	53.9		140	56		51	155	52	158	154					

ND TOTALS

CONSOLIDATED DISTRICTS ELECTION, NOVEMBER 3, 1987

	REGISTRATION	BALLOTS CAST	TURNOUT		SANTA MARIA PUBLIC AIRPORT DISTRICT (3) JOSEPH A PILLIERO	KENNETH T ROSENE	RICHARD A HULME	EUGENE J HANSON	THEODORE J ECKERT	HARRY F KELSEY	GERALD M (SLIM) DRAYBUCK	BURT E FUGATE	JAMES M BEGLEY				
SANTA BARBARA COUNTY	36511	8563	11.7		870	1281	4428	3161	3463	1707	1011	4923	1388				
CONGRESSIONAL	36511	7596	20.8		785	1151	3912	2791	3127	1483	889	4328	1221				
STATE SENATORIAL	26864	5404	20.1		500	754	2868	2013	2294	1090	574	3161	878				
STATE SENATORIAL	2113	490	23.1		108	175	202	156	130	75	74	216	84				
STATE SENATORIAL	7534	1702	22.5		177	222	842	622	703	318	241	951	259				
STATE ASSEMBLY	35983	7324	20.3		751	1116	3823	2710	3060	1432	837	4234	1153				
STATE ASSEMBLY	528	272	51.5		34	35	89	81	67	51	52	94	68				
SUPERVISORIAL	5214	1201	23.0		176	273	528	409	402	205	183	548	220				
SUPERVISORIAL	31297	6395	20.4		409	878	3384	2382	2725	1278	706	3780	1001				
HULME	1032	211	20.4		62	126	67	63	47	35	23	75	35				
SANTA MARIA	19122	3591	18.7		364	529	1924	1356	1394	656	377	2102	639				
CORPORATED AREA	16357	3794	23.1		359	496	1921	1372	1686	792	489	2151	547				

CONSOLIDATED DISTRICTS ELECTION, NOVEMBER 3, 1987

	REGISTRATION	BALLOTS CAST	TURNOUT		SANTA MARIA PUBLIC AIRPORT DISTRICT JOSEPH A PILLIERO (3)	KENNETH T ROSENE	RICHARD A HULME	EUGENE J HANSON	THEODORE J ECKERT	HARRY F KELSEY	GERALD M (SLIM) DRAYBUCK	BURT E FUGATE	JAMES M BEGLEY					
90-LOSA 4501	390	205	52.5		23	28	64	53	47	38	42	61	54					
91-LOSA 4502	38	19	50.0		3	0	7	8	8	4	1	8	6					
92-LOSA 4503	10	5	50.0		0	0	2	2	2	0	0	4	0					
93-CAS 6701	71	22	30.9		6	8	8	9	6	4	4	9	7					
94-DRCT 6901	1524	282	18.5		28	39	158	104	128	50	54	157	40					
95-DRCT 6903	993	172	17.3		16	20	99	59	68	31	18	99	28					
96-DRCT 6904	977	213	21.8		25	33	90	87	78	41	34	99	45					
97-DRCT 6905	6	0	0.0		0	0	0	0	0	0	0	0	0					
98-DRCT 6906	5	2	40.0		0	0	0	0	0	0	0	0	0					
99-DRCT 6907	3	3	100.0		0	0	0	0	0	0	0	2	0					
00-DRCT 6909	48	15	31.2		2	2	6	8	8	0	1	11	0					
01-DRCT 7101	480	97	20.2		6	13	61	36	42	23	6	60	18					
02-DRCT 7103	941	196	20.8		15	32	111	70	92	27	28	126	33					
03-DRCT 7104	956	209	21.8		11	30	121	78	92	26	28	128	39					
04-DRCT 7106	1319	235	17.8		28	30	123	102	93	50	20	153	23					
05-DRCT 7108	1181	341	28.8		11	39	149	110	228	136	26	163	23					
06-DRCT 7110	1275	267	20.9		30	39	133	91	129	51	28	158	36					
07-DRCT 7112	938	227	24.2		16	34	105	100	117	52	32	137	25					
08-DRCT 7114	1432	274	19.1		35	33	125	124	119	45	35	160	39					
09-DRCT 7115	360	98	27.2		6	13	74	27	39	17	4	76	4					
10-DRCT 7117	514	133	25.8		3	5	64	31	92	50	18	82	4					
11-DRCT 7118	101	46	45.5		6	5	24	19	8	7	9	26	11					
12-DRCT 7121	622	147	23.6		16	17	92	57	61	26	12	91	17					
13-DRCT 7123	690	213	30.8		19	23	119	77	113	48	23	137	27					
14-S.M. 7301	696	124	17.8		17	17	64	40	49	22	29	65	17					
15-S.M. 7303	156	36	23.0		0	3	25	10	6	12	7	23	9					
16-S.M. 7304	7	4	57.1		0	1	3	1	3	1	0	3	0					
17-COSM 7601	671	126	18.7		14	14	67	56	59	20	10	78	18					
18-COSM 7701	1262	195	15.4		30	40	94	60	63	28	29	101	50					
19-COSM 7703	895	137	15.3		15	17	73	58	47	30	16	79	22					
20-COSM 7705	838	120	14.3		17	15	60	47	44	19	17	67	20					
21-COSM 7707	990	125	12.6		20	23	62	54	35	19	21	66	25					
22-COSM 7709	1340	291	21.7		35	43	147	115	113	62	39	162	51					
23-COSM 7711	285	56	19.6		5	7	27	28	20	11	5	34	10					
24-COSM 7801	1337	173	12.9		24	25	71	72	70	34	33	78	50					
25-COSM 7803	996	171	17.1		17	32	76	73	78	46	18	93	34					
26-COSM 7804	965	168	17.4		19	23	84	66	68	33	18	93	31					
27-COSM 7806	1147	255	22.2		13	42	147	94	99	41	25	166	46					
28-COSM 7808	758	113	14.9		13	15	64	51	41	18	13	68	19					
29-COSM 7810	1082	282	26.0		33	36	168	106	114	45	26	171	47					
30-COSM 7812	1327	290	21.8		24	41	168	93	104	49	19	177	45					
31-COSM 7814	1068	235	22.0		12	34	134	75	106	45	21	154	24					
32-COSM 7815	793	105	13.2		7	12	53	40	55	27	12	60	11					
33-COSM 7817	806	213	26.4		11	38	134	67	82	34	9	137	33					
34-COSM 7818	984	212	21.5		22	32	126	76	67	38	16	125	40					
35-COSM 7819	935	139	14.8		22	19	59	56	46	24	16	79	37					
36-COSM 7824	643	185	28.7		11	21	110	69	83	33	12	114	24					
37-S.M. 8101	44	11	25.0		3	2	5	1	2	1	2	8	3					
38-S.M. 8102	55	25	45.4		2	2	11	8	6	4	2	17	8					
39-S.M. 8201	7	5	71.4		0	1	4	0	0	0	0	4	0					
40-BDN 8301	35	18	51.4		5	3	11	8	7	2	1	11	2					
41-BDN 8501	23	10	43.4		0	1	1	4	0	0	0	3	0					
42-GUAD 8701	52	19	36.5		6	12	11	4	1	0	3	5	1					
43-COG 9101	1032	211	20.4		62	126	67	63	47	35	23	75	35					
44-SISO 9501	94	48	51.0		8	7	18	20	12	9	9	25	8					
45-SISO 9502	314	73	23.2		13	4	33	24	28	13	11	40	16					
TEE TOTALS	36511	967	2.6		85	130	516	370	336	224	122	595	167					
TOTALS	36511	8563	23.4		870	1281	4428	3161	3463	1707	1011	4923	1388					

AND TOTALS	CONSOLIDATED DISTRICTS ELECTION, NOVEMBER 3, 1987																
	REGISTRATION	BALLOTS CAST	TURNOUT		S Y RIVER WATER CONSERV DISTRICT - DIV 2 VIRGIL H PHELPS	FRED BOCK											
SANTA BARBARA COUNTY	4766	1368	14.3		343	319											
CONGRESSIONAL	4766	1234	25.8		284	278											
STATE SENATORIAL	4766	1234	25.8		284	278											
STATE ASSEMBLY	4766	1234	25.8		284	278											
SUPERVISORIAL	4766	1234	25.8		284	278											
UNINCORPORATED AREA	4679	1205	25.7		277	276											
	87	29	33.3		7	2											

GRAND TOTALS	CONSOLIDATED DISTRICTS ELECTION, NOVEMBER 3, 1987															
	REGISTRATION	BALLOTS CAST	TURNOUT		CITY OF SANTA BARBARA COUNCILMEMBER SHEILA PRICE (3)	BRUCE A RITTENHOUSE	FRED VEGA	JEANNE GRAFFY	BOB GILBERT	TOM GARRISON	WILLIAM B HACKETT III	HENRY ALVARADO	HARRIET MILLER	ANNETTE CORDERO	RUSTY FAIRLY	DAVID J LANDECKER
SANTA BARBARA COUNTY	46308	18482	19.9		2646	1179	6700	10236	1329	1887	314	677	6937	3343	9065	6143
CONGRESSIONAL	46308	15994	34.5		2319	970	5902	8726	1092	1655	267	587	5951	2970	7810	5443
STATE SENATORIAL	46308	15994	34.5		2319	970	5902	8726	1092	1655	267	587	5951	2970	7810	5443
STATE ASSEMBLY	46308	15994	34.5		2319	970	5902	8726	1092	1655	267	587	5951	2970	7810	5443
SUPERVISORIAL	18424	5598	30.3		1000	340	1850	2881	395	715	102	229	2093	1262	2929	1937
SUPERVISORIAL	27864	10396	37.2		1319	630	4022	5845	697	940	165	358	3858	1708	5381	3506
SUPERVISORIAL	0	0	0.0		0	0	0	0	0	0	0	0	0	0	0	0
SANTA BARBARA	46308	15994	34.5		2319	970	5902	8726	1092	1655	267	587	5951	2970	7810	5443

CONSOLIDATED DISTRICTS ELECTION, NOVEMBER 3, 1987

	REGISTRATION	BALLOTS CAST	TURNOUT		CITY OF SANTA BARBARA COUNCILMEMBER SHEILA PRICE (3)	BRUCE A RITTENHOUSE	FRED VEGA	JEANNE GRAFFY	BOB GILBERT	TOM GARRISON	WILLIAM B HACKETT III	HENRY ALVARADO	HARRIET MILLER	ANNETTE CORDERO	RUSTY FAIRLY	DAVID J LANDECKER
22-COSB 801	96	34	35.4		3	2	4	20	3	5	2	1	15	2	15	16
23-COSB 901	27	11	40.7		1	0	4	7	4	0	1	0	5	4	5	1
24-COSB 902	131	62	47.3		6	0	24	42	1	6	0	2	20	11	44	24
25-COSB 1101	974	279	28.6		61	23	77	137	28	32	9	11	93	67	114	106
26-COSB 1103	690	160	23.1		32	5	54	80	15	26	8	10	50	42	59	49
27-COSB 1104	1203	513	42.6		22	35	182	375	26	29	10	4	236	34	306	155
28-COSB 1106	733	145	19.7		51	15	49	40	16	19	0	12	49	66	39	39
29-COSB 1107	1319	353	26.7		77	30	131	127	33	50	4	31	97	114	107	123
30-COSB 1109	1355	299	22.0		83	28	117	124	22	45	4	19	83	108	97	81
31-COSB 1111	1094	281	25.6		64	17	98	105	25	49	9	16	88	88	104	97
32-COSB 1113	755	220	29.1		53	12	77	117	9	34	5	5	76	51	85	69
33-COSB 1114	1184	497	41.9		38	34	172	325	20	35	5	8	251	49	266	195
34-COSB 1116	798	316	39.5		20	16	127	195	30	13	6	15	131	39	164	111
35-COSB 1301	1248	285	22.8		86	19	89	104	22	52	7	22	87	86	113	81
36-COSB 1303	1068	287	26.8		71	21	69	114	29	65	4	15	83	87	98	108
37-COSB 1304	675	169	25.0		49	8	39	62	10	38	1	6	54	66	47	59
38-COSB 1306	1236	420	33.9		85	13	101	198	21	84	9	9	184	110	153	168
39-COSB 1308	1240	397	32.0		67	19	111	199	22	60	4	13	165	86	174	166
40-COSB 1310	1088	393	36.1		63	17	156	226	13	43	9	8	165	64	189	131
41-COSB 1311	1418	304	21.4		95	24	90	102	32	46	5	20	67	125	95	103
42-COSB 1314	765	342	44.7		20	8	148	244	20	24	1	8	148	29	202	114
43-COSB 1401	790	336	42.5		26	18	168	199	22	32	3	12	118	42	174	119
44-COSB 1501	692	315	45.5		31	11	140	205	25	17	7	14	131	33	171	89
47-COSB 1901	1325	506	38.3		55	25	199	333	24	46	11	6	209	77	277	154
48-COSB 1902	839	313	37.3		62	21	96	175	17	42	7	7	119	67	133	116
49-COSB 1903	1390	525	37.7		64	37	215	273	44	63	6	24	157	87	280	171
50-COSB 1905	1415	600	42.4		75	42	221	294	48	49	16	23	197	96	318	207
51-COSB 1907	1440	532	36.9		54	40	199	292	51	48	8	20	210	86	280	177
52-COSB 1909	888	372	41.8		45	28	157	231	31	25	8	9	113	44	230	97
53-COSB 1910	722	185	25.6		40	13	67	93	8	20	3	9	60	37	84	65
54-COSB 1911	741	323	43.5		19	13	156	177	17	17	4	19	120	43	170	128
55-COSB 1912	875	282	32.2		31	17	90	164	29	30	5	5	123	52	133	109
56-COSB 1913	1478	587	39.7		50	41	239	364	30	31	8	20	213	68	363	176
57-COSB 1915	696	148	21.2		37	11	66	39	14	24	4	17	42	67	35	46
58-COSB 1916	716	231	32.2		46	15	71	89	11	30	5	12	81	70	92	87
59-COSB 1917	794	191	23.9		34	13	66	91	17	18	6	14	58	40	93	66
60-COSB 1918	1186	333	28.0		83	19	96	150	21	59	10	6	114	104	125	116
61-COSB 1921	698	179	25.6		54	13	62	74	20	23	4	2	59	56	78	55
62-COSB 1922	647	205	31.6		27	13	90	115	16	25	7	6	69	38	93	65
63-COSB 1923	744	254	34.1		60	21	83	90	14	43	5	22	88	77	83	96
64-COSB 2101	1106	551	49.8		60	61	174	284	45	59	9	23	183	84	266	207
65-COSB 2103	1108	508	45.8		49	21	207	315	25	24	4	16	205	63	289	195
66-COSB 2105	420	257	61.1		19	9	104	201	11	5	2	4	131	12	145	81
69-COSB 2301	975	354	36.3		30	13	154	242	19	14	2	3	153	38	193	123
70-COSB 2303	619	249	40.2		28	12	116	140	11	18	2	6	99	32	135	79
71-COSB 2304	868	358	41.2		25	18	157	216	21	26	1	8	148	40	210	130
72-COSB 2305	383	162	42.2		8	11	65	123	6	5	0	3	52	6	126	41
73-COSB 2501	1080	353	32.6		59	19	134	193	23	36	3	15	115	53	201	106
74-COSB 2503	1168	364	31.1		48	23	126	203	34	28	5	16	136	68	181	119
75-COSB 2505	1404	652	46.4		51	24	265	418	33	45	9	9	301	62	376	227
74-AIR 3601	0	0	0.0		0	0	0	0	0	0	0	0	0	0	0	0
SEE TOTALS	46308	2488	5.3		327	209	798	1510	237	232	47	90	986	373	1255	700
TOTALS	46308	18482	39.9		2646	1179	6700	10236	1329	1887	314	677	6937	3343	9065	6143

AND TOTALS CONSOLIDATED DISTRICTS ELECTION, NOVEMBER 3, 1987

	REGISTRATION	BALLOTS CAST	TURNOUT	PROPOSITION M COASTAL PRESERV BONDS	YES	NO	MEASURE N NUCLEAR DISARMAMENT	YES	NO	MEASURE O SALE/SURPLUS PARK PROP	YES	NO				
SANTA BARBARA COUNTY	46308	18488	19.9		11501	6619		9967	7652		13677	3682				
CONGRESSIONAL	46308	15993	34.5		10129	5568		8730	6570		11853	3176				
STATE SENATORIAL	46308	15993	34.5		10129	5568		8730	6570		11853	3176				
STATE ASSEMBLY	46308	15993	34.5		10129	5568		8730	6570		11853	3176				
SUPERVISORIAL	18424	5595	30.3		3543	1915		3171	2187		4033	1188				
SUPERVISORIAL	27884	10398	37.2		6586	3653		5559	4383		7820	1988				
SUPERVISORIAL	0	0	0.0		0	0		0	0		0	0				
SANTA BARBARA	46308	15993	34.5		10129	5568		8730	6570		11853	3176				

CONSOLIDATED DISTRICTS ELECTION, NOVEMBER 3, 1987

	REGISTRATION	BALLOTS CAST	TURNOUT	PROPOSITION M COASTAL PRESERV BONDS	YES	NO	MEASURE N NUCLEAR DISARMAMENT	YES	NO	MEASURE O SALE/SURPLUS PARK PROP	YES	NO					
22-COSB 801	96	35	36.4		24	10		17	18		25	10					
23-COSB 901	27	11	40.7		8	3		6	5		6	5					
24-COSB 902	131	62	47.3		37	25		25	35		55	5					
25-COSB 1101	974	279	28.6		177	93		147	119		195	59					
26-COSB 1103	690	160	23.1		97	61		101	54		121	33					
27-COSB 1104	1203	513	42.6		250	251		222	281		407	84					
28-COSB 1106	733	145	19.7		90	48		55	41		87	44					
29-COSB 1107	1319	383	26.7		219	123		212	124		217	109					
30-COSB 1109	1355	298	21.9		187	101		185	99		187	91					
31-COSB 1111	1096	281	25.6		191	82		161	96		162	89					
32-COSB 1113	755	220	29.1		146	71		137	78		157	52					
33-COSB 1114	1184	496	41.8		278	211		248	230		401	77					
34-COSB 1116	798	316	39.5		180	127		149	151		246	51					
35-COSB 1301	1248	285	22.8		208	66		177	89		181	76					
36-COSB 1303	1068	287	26.8		200	77		183	92		196	69					
37-COSB 1304	675	166	24.5		133	33		123	33		105	42					
38-COSB 1306	1236	420	33.9		303	109		278	125		311	72					
39-COSB 1308	1240	397	32.0		278	113		267	114		305	71					
40-COSB 1310	1088	392	36.0		261	119		210	166		298	61					
41-COSB 1311	1418	304	21.4		217	81		193	97		194	86					
42-COSB 1314	765	341	44.5		192	144		158	173		282	44					
43-COSB 1401	790	336	42.5		212	121		182	148		261	57					
44-COSB 1501	692	315	45.5		187	119		160	144		252	46					
47-COSB 1901	1325	508	38.3		300	204		248	241		407	80					
48-COSB 1902	839	313	37.3		221	87		169	132		227	76					
49-COSB 1903	1390	525	37.7		362	158		283	216		378	118					
50-COSB 1905	1415	599	42.3		388	203		321	246		422	150					
51-COSB 1907	1440	532	36.9		355	173		305	203		410	107					
52-COSB 1909	888	373	42.0		209	160		175	176		274	79					
53-COSB 1910	722	185	25.6		133	49		123	57		128	45					
54-COSB 1911	741	323	43.5		171	147		170	142		238	66					
55-COSB 1912	875	285	32.5		200	82		183	94		221	51					
56-COSB 1913	1478	587	39.7		334	234		266	292		461	88					
57-COSB 1915	696	148	21.2		109	36		99	42		91	46					
58-COSB 1916	716	231	32.2		159	62		141	78		167	46					
59-COSB 1917	796	191	23.9		129	57		121	67		143	36					
60-COSB 1918	1186	333	28.0		240	87		217	95		245	60					
61-COSB 1921	698	179	25.6		126	52		108	67		138	32					
62-COSB 1922	647	206	31.8		129	74		124	72		166	27					
63-COSB 1923	744	254	34.1		163	67		174	74		170	71					
64-COSB 2101	1106	552	49.9		410	138		321	209		415	103					
65-COSB 2103	1108	507	45.7		272	227		234	242		395	84					
66-COSB 2105	420	257	61.1		152	99		106	135		216	26					
69-COSB 2301	975	355	36.4		237	111		177	155		271	54					
70-COSB 2303	619	249	40.2		150	96		122	116		186	42					
71-COSB 2304	868	358	41.2		200	152		166	180		288	54					
72-COSB 2305	383	162	42.2		70	92		55	94		118	38					
73-COSB 2501	1080	353	32.6		197	145		171	165		260	76					
74-COSB 2503	1168	364	31.1		221	141		206	147		274	70					
75-COSB 2505	1404	652	46.4		397	247		309	321		493	116					
94-ATR 3601	0	0	0.0		0	0		0	0		0	0					
FREE TOTALS	46308	2495	5.3		1372	1051		1237	1082		1824	506					
TOTALS	46308	18488	39.9		11501	6619		9967	7652		13677	3682					

AND TOTALS	CONSOLIDATED DISTRICTS ELECTION, NOVEMBER 3, 1987														
	REGISTRATION	BALLOTS CAST	TURNOUT	MEASURE R GOLETA/SELECT CITY NAME GOLETA	GOLETA VALLEY		MEASURE S GOLETA/ELECT COUNCIL BY DISTRICT	AT LARGE							
SANTA BARBARA COUNTY	37805	14445	19.1	7022	5042		9080	2936							
CONGRESSIONAL	37805	13096	34.6	6356	4578		8294	2612							
STATE SENATORIAL	37805	13096	34.6	6356	4578		8294	2612							
STATE ASSEMBLY	37805	13096	34.6	6356	4578		8294	2612							
SUPERVISORIAL	7445	3101	41.6	1216	1107		1658	686							
SUPERVISORIAL	30360	9995	32.9	5140	3471		6636	1926							
CITIES	36125	12223	33.8	5952	4266		7745	2442							
UNINCORPORATED AREA	1680	873	51.9	404	312		549	170							

AND TOTALS	CONSOLIDATED DISTRICTS ELECTION, NOVEMBER 3, 1987													
	REGISTRATION	BALLOTS CAST	TURNDOUT		MEASURE V SM/BONITA UNIFICATION YES	NO		MEASURE V SM/BONITA UNIFICATION JUDITH L HORST (5)	FLOYD SNYDER	SUSAN ATKINS WIENER	GEORGE ACOSTA	RICHARD DEANE CHENOWETH	CRAIG M BEEBE	MARY PRYOR BURK
SANTA BARBARA COUNTY	19467	4200	10.7		3241	643		2777	1757	2113	2555	2464	2132	2841
CONGRESSIONAL	19467	3693	18.9		2867	545		2452	1522	1880	2241	2153	1855	2491
STATE SENATORIAL	18513	3494	18.8		2715	508		2320	1439	1780	2120	2042	1773	2367
STATE SENATORIAL	798	163	20.4		127	29		110	67	79	101	88	68	102
STATE SENATORIAL	156	36	23.0		25	8		22	16	21	20	23	14	22
STATE ASSEMBLY	19467	3693	18.9		2867	545		2452	1522	1880	2241	2153	1855	2491
SUPERVISORIAL	58	28	48.2		28	0		19	5	15	19	12	9	21
SUPERVISORIAL	19409	3665	18.8		2839	545		2433	1517	1865	2222	2141	1846	2470
MARIA	18451	3465	18.7		2691	503		2303	1427	1769	2079	2026	1759	2346
CORPORATED AREA	1016	228	22.4		176	42		149	95	111	142	127	96	145

CONSOLIDATED DISTRICTS ELECTION, NOVEMBER 3, 1987


	REGISTRATION	BALLOTS CAST	TURNOUT	MEASURE V SM/BONITA UNIFICATION	YES	NO	MEASURE V (5) SM/BONITA UNIFICATION JUDITH L HORST	FLOYD SNYDER	SUSAN ATKINS WIENER	GEORGE ACOSTA	RICHARD DEANE CHENOWETH	CRAIG M BEEBE	MARY PRYOR BURK			
14-S.M. 7301	696	124	17.8	95	22		87	54	59	78	68	54	77			
15-S.M. 7303	156	36	23.0	25	8		22	16	21	20	23	14	22			
16-S.M. 7304	7	4	57.1	4	0		4	3	2	4	2	2	3			
18-COSM 7701	1262	195	15.4	155	22		141	96	102	109	95	85	128			
19-COSM 7703	895	137	15.3	105	23		106	61	59	101	85	57	90			
20-COSM 7705	838	120	14.3	87	23		86	62	44	84	59	64	86			
21-COSM 7707	990	125	12.6	86	24		74	66	57	84	62	62	88			
22-COSM 7709	1340	291	21.7	232	36		182	115	158	180	175	167	196			
23-COSM 7711	285	56	19.6	36	14		38	32	28	24	30	29	41			
24-COSM 7801	1337	173	12.9	126	36		121	75	77	104	82	98	102			
25-COSM 7803	996	171	17.1	131	29		119	87	76	89	91	82	116			
26-COSM 7804	965	168	17.4	132	26		109	69	93	105	88	86	110			
27-COSM 7806	1147	255	22.2	207	34		172	88	147	179	185	118	200			
28-COSM 7808	758	113	14.9	83	18		74	41	58	66	75	62	73			
29-COSM 7810	1082	282	26.0	223	34		184	108	158	168	173	146	199			
30-COSM 7812	1327	290	21.8	212	44		183	95	151	171	169	143	195			
31-COSM 7814	1068	235	22.0	195	22		162	83	130	150	160	114	166			
32-COSM 7815	793	105	13.2	80	15		69	44	57	69	61	52	65			
33-COSM 7817	806	213	26.4	180	22		126	79	107	104	128	100	132			
34-COSM 7818	984	212	21.5	168	27		140	80	117	123	123	116	145			
35-COSM 7819	935	139	14.8	107	27		96	66	66	86	80	87	100			
36-COSM 7824	643	185	28.7	144	27		121	80	84	103	105	91	114			
37-S.M. 8101	44	11	25.0	4	7		4	8	5	4	8	5	4			
38-S.M. 8102	55	25	45.4	20	5		13	9	9	17	14	12	18			
40-BON 8301	35	16	51.4	18	0		16	4	15	14	10	6	16			
41-BON 8501	23	10	43.4	10	0		3	1	0	5	2	3	5			
TEE TOTALS	19467	507	2.6	374	98		325	235	233	314	311	277	350			
TOTALS	19467	4200	21.5	3241	643		2777	1757	2113	2555	2464	2132	2841			

POLITICAL SUB-DIVISIONS

SANTA BARBARA COUNTY	171588	72983	75247	2219	637	576	351	19595
*D	179	138	20	2	2	1	16	
9TH CONGRESSIONAL	171588	72983	75247	2219	637	576	351	19595
*117	179	138	20	2	2	1	16	
4TH STATE SENATORIAL	26964	11059	12891	404	73	55	26	2356
*214	55	44	3				3	
8TH STATE SENATORIAL	128210	56494	53127	1607	531	476	291	15634
*218	120	90	12	2	2	1	13	
9TH STATE SENATORIAL	16514	5430	9229	208	53	45	14	1555
*217	4	4						
29TH STATE ASSEMBLY	42121	16878	20510	616	97	79	37	3904
*329	67	53	9	1			4	
35TH STATE ASSEMBLY	106467	47116	43471	1295	493	434	270	15410
*335	96	71	9	1	2	1	12	
37TH STATE ASSEMBLY	22998	8989	11266	318	57	63	24	2261
*337	15	14	2					
1ST SUPERVISORIAL DISTRICT	35105	16197	13784	409	166	154	76	4300
*401	60	47	6		2		7	
2ND SUPERVISORIAL DISTRICT	39770	17993	16301	459	156	144	99	4628
*402	21	15	2	1			3	
3RD SUPERVISORIAL DISTRICT	37654	14739	17035	484	173	151	90	3972
*403	17	11	3		1		2	
4TH SUPERVISORIAL DISTRICT	27289	11231	12628	394	69	63	25	2878
*404	21	17	3				1	
5TH SUPERVISORIAL DISTRICT	31770	12833	15499	473	73	64	31	2797
*405	60	48	8	1			3	
CITY OF CARPINTERIA	5867	2703	2390	75	15	27	12	645
*501	7	7						
CITY OF GUADALUPE	1032	701	223	13	8	1	86	
*502	4	2	1				1	
CITY OF LOMPOC	12605	5682	5315	203	32	25	15	1333
*503	12	10	2					
CITY OF SANTA BARBARA	46308	22724	16577	573	236	198	141	5859
*504	69	50	6	1	2		10	
CITY OF SANTA MARIA	19122	8512	8430	325	59	44	19	1733
*505	54	43	8				3	
CITY OF SOLVANG	2216	654	1357	32	1	2	170	
*506								




DESCRIPTION	TOTAL	DEM	REP	ATP	PF2	LIA	MISC	SEC
POLITICAL SUB-DIVISIONS								
BOLETA WRS	37805	15636	16163	498	130	145	95	5038
*507	13	12	3			1		2
UNINCORPORATED AREA	84433	32007	60255	998	286	280	143	9769
*599	33	26	3	1		1		2
SANTA BARBARA JUDICIAL DISTRICT	106672	47224	43529	1297	435	455	272	13440
0602	96	71	9	1	2	1		12
SOLVANG JUDICIAL DISTRICT	8359	2623	4908	99	22	25	6	776
0505								
LOMPOC JUDICIAL DISTRICT	19564	9118	8974	292	38	39	19	2104
0504	13	11	2					
SANTA MARIA JUDICIAL DISTRICT	37014	15117	17836	541	92	77	34	3317
0505	66	52	9	1				4
SANTA BARBARA COMMUNITY COLLEGE DISTRICT	106406	47087	43444	1295	483	433	272	13400
0701	96	71	9	1	2	1		12
MILLAN MANCOCK JOINT COMMUNITY COL DIS	55134	25896	31803	934	154	143	59	6175
0702	83	67	11	1				4
COLD SPRING SCHOOL DISTRICT	2194	723	1177	27	10	9	8	240
0501								
MONTECITO UNION SCHOOL DISTRICT	4407	1296	2631	29	11	9	4	437
0602	2	2						
HOPE SCHOOL DISTRICT	9080	3552	4440	64	22	24	20	958
0504	1							1
BOLETA UNION SCHOOL DISTRICT	37759	15697	16026	490	182	154	37	5133
0305	18	12	3			1		2
COLLEGE SCHOOL DISTRICT	2899	860	1728	31	7	9	1	263
0506	2	2						
LOS OLIVOS SCHOOL DISTRICT	716	222	401	11	3	1	1	77
0307	1	1						
BALLARD SCHOOL DISTRICT	699	194	448	2	2	1	1	52
0608								
SOLVANG SCHOOL DISTRICT	2180	662	1299	32	2	6	1	178
0509								
BUELLTOWN UNION SCHOOL DISTRICT	1955	654	1065	25	9	10	2	190
0510	1	1						
VISTA DEL MAR JUNIUN SCHOOL DISTRICT	256	119	102	1	1	2		31
0611								
LOS ALAMOS SCHOOL DISTRICT	469	178	225	4	1	1		59
0412								




DESCRIPTION	TOTAL	DEM	REP	AIP	PEP	LJR	MISC	DEC
POLITICAL SUB-DIVISIONS								
CASMALIA SCHOOL DISTRICT								
0613	71	48	16			1		6
	1	1						
ORCUTT UNION SCHOOL DISTRICT								
0314	15043	5023	8415	193	23	24	15	1350
	1	1						
SANTA MARIA-BUJITA UNION SCHOOL DISTRICT								
0315	19467	8819	8464	321	60	42	18	1743
	60	48	8	1				3
GUADALUPE UNION SCHOOL DISTRICT								
0317	1084	722	248	14	8	1	1	90
	4	2	1					1
BLUCHMAN UNION SCHOOL DISTRICT								
0518	411	143	231	6		3		28
CUYAMA JOINT UNIFIED SCHOOL DISTRICT								
0519	469	184	236	3		5		41
CARPINTERIA UNIFIED SCHOOL DISTRICT								
0420	8514	3701	3631	116	24	41	18	933
	7	7						
COMPOC UNIFIED SCHOOL DISTRICT								
0821	19463	9068	8922	291	38	38	19	2087
	13	11	2					
SANTA BARBARA & SANTA BARBARA HIGH SCHOOL DIST								
0701	97390	43386	39813	1169	459	392	254	12417
	89	54	9	1	2	1		12
SANTA INEZ VALLEY UNION HIGH SCHOOL DIST								
0902	8705	2711	5043	102	24	28	6	791
	4	4						
SANTA MARIA JOINT UNION HIGH SCHOOL								
0703	36545	14933	17600	538	92	72	34	5276
	66	52	9	1				4
COUNTY BOARD OF EDUCATION TRUSTEE AREA 1								
1101	24345	10964	10510	269	93	93	53	2844
	43	35	2		1			5
COUNTY BOARD OF EDUCATION TRJSTEE AREA 2								
1102	27645	11807	12427	255	77	92	52	2935
	14	11	1			1		1
COUNTY BOARD OF EDUCATION TRUSTEE AREA 3								
1103	27126	10828	11627	377	148	111	72	3963
	6	2	2					2
COUNTY BOARD OF EDUCATION TRUSTEE AREA 4								
1104	19463	8058	8922	291	38	38	19	2087
	13	11	2					
COUNTY BOARD OF EDUCATION TRUSTEE APEA 5								
1105	25919	9073	14050	312	54	60	21	2329
	15	12	1					1
COUNTY BOARD OF EDUCATION TRUSTEE AREA 6								
1106	26787	13488	8880	354	165	137	95	3658
	33	23	4	1	1			4
COUNTY BOARD OF EDUCATION TRUSTEE AREA 7								
1107	19800	8735	8829	331	62	45	19	1779
	55	44	8					3
CARPINTERIA SAVITARY DISTRICT								
1240	6405	2842	2704	95	16	31	14	713
	7	7						

DESCRIPTION	TOTAL	DEM	REP	AIP	PEP	L19	MISC	DEC
POLITICAL SUB-DIVISIONS								
SOLETA SANITARY DISTRICT	20835	8754	9523	191	55	54	23	2225
1242	15	11	2			1		1
ISLA VISTA SANITARY DISTRICT	16978	7022	6760	281	118	89	60	2668
1244	3	1	1					1
MONTECITO SANITARY DISTRICT	6051	1787	3573	50	16	13	12	600
1245	2	2						
SUMMERLAND SANITARY DISTRICT	656	327	192	10	4	5	2	116
1248								
CARPINTERIA COUNTY WATER DISTRICT	7208	5105	3145	96	20	52	14	796
1350	7	7						
SOLETA WATER DISTRICT	42851	17516	18776	517	193	163	93	5593
1352	18	12	3			1		2
MONTECITO WATER DISTRICT	7193	2260	4077	63	21	22	14	736
1354	2	2						
SUMMERLAND COUNTY WATER DISTRICT	702	339	215	13	4	5	2	124
1356								
SANTA BARBARA COUNTY FIRE PROTECTION DISTRICT	70467	27336	33490	852	249	239	119	8182
1403	30	23	3	1		1		2
CARP-SUM FIRE PROT DIST	8507	3698	3627	116	24	41	18	983
1410	7	7						
MONTECITO FIRE PROTECTION DISTRICT	6370	1942	3680	55	19	16	12	646
1418	2	2						
ORCUTT FIRE PROTECTION DISTRICT	1419	573	663	14	4	4	2	159
1420								
LOMPOC HOSPITAL DISTRICT	19620	8129	8990	293	38	39	19	2112
1577	13	11	2					
SANTA MARIA PUBLIC AIRPORT DISTRICT	36511	14925	17580	538	92	72	34	3270
1579	65	52	9	1				4
CUYAMA VALLEY RECREATION DISTRICT	465	180	236	3		5		41
1776								
ISLA VISTA RECREATION AND PARK DISTRICT	7605	2921	3104	139	76	48	41	1276
1390	2	1	1					
SHELTON COMMUNITY SERVICES DISTRICT	1414	519	712	19	9	8	2	145
1784								
CUYAMA COMMUNITY SERVICES DISTRICT	271	106	136	2		1		26
1985								
LOS ALAMOS COMMUNITY SERVICES DIST	380	159	167	4	1	1		48
1986								




DESCRIPTION	TOTAL	DEM	REP	AIP	PPP	LJA	MISC	DEC
POLITICAL SUB-DIVISIONS								
MISSION HILLS COMMUNITY SERVICES DIST 1787	1571	655	700	26	5	2	1	172
SANTA YNEZ COMMUNITY SERVICES DIST 1988	667	230	349	10	2			76
CASMALIA COMMUNITY SERVICES DISTRICT 1789	71	48	10		1			6
PANDENBERG VILLAGE COMMUNITY SERVICES DISTRICT 1990	3711	1203	2025	39	1	5	1	377
EMJARCADERO MUNICIPAL IMPROVEMENT DIS 2082	320	89	183	1		3		44
SUYAMA RESOURCE CONSERVATION DIST 2133	469	184	236	3		5		41
LOMPOC RESOURCE CONSERVATION DISTRICT 2132	12903	4870	6362	165	19	36	11	1420
SANTA BARBARA RES CONS DIST 2134	60519	24510	27085	713	249	239	129	7594
SANTA MARIA VALLEY RES CONS DIST 2135	24961	9254	12763	354	45	41	20	2284
STA MARIA VALLEY WATER CONS DIST DIV1 2258	1947	713	225	13	8		1	87
STA MARIA VALLEY WATER CONS DIST DIV-2 2257	36	8	23			1		4
STA MARIA VALLEY WATER CONS DIST DIV-3 2260	53	29	23					1
STA MARIA VALLEY WATER CONS DIST DIV-4 2261	133	44	79	1	1			8
STA MARIA VALLEY WATER CONS DIST DIV-5 2262	15370	7185	6443	263	54	38	17	1370
STA MARIA VALLEY WATER CONS DIST DIV-6 2263	3133	1144	1634	45	4	4		302
STA MARIA VALLEY WATER CONS DIST DIV-7 2264	189	74	98	4				13
STA YNEZ RIV WAT CONS DIST DIV-1 2265	5400	2441	2265	90	16	12	7	509
STA YNEZ RIV WAT CONS DIST DIV-2 2267	4766	2117	2082	77	14	9	5	462
STA YNEZ RIV WAT CONS DIST DIV-3 2268	5641	2059	2713	71	5	6	3	584

DESCRIPTION	TOTAL	DEM	REP	AIP	PFP	LIB	MISC	DEC
POLITICAL SUB-DIVISIONS								
STA YNEZ RIV WAT CONS DIST DIV-4	5775	2240	2783	78	15	20	7	632
2269	6	5	1					
STA YNEZ RIV WAT CONS DIST DIV-5	5344	1577	3244	63	10	10	3	437
2270	1	1						
STA YNEZ RIV WAT CON DIS IMP DIST D1	806	255	450	15	3		1	82
2472								
STA YNEZ RIV WAT CON DIS IMP DIST D-2	1474	428	914	22		2		108
2473								
STA YNEZ RIV WAT CON DIS IMP DIST D-3	1581	423	1018	15	2		2	121
2474								
STA YNEZ RIV WAT CON DIS IMP DIST D-4	1462	441	855	20	4	4		138
2475	1	1						
SOLETA COUNTY SERVICE AREA A-3	31583	13444	13793	345	134	98	44	3755
2603	16	11	2			1		2
PURISIMA COUNTY SERVICE AREA A-4	5915	2130	3086	70	6	12	3	608
2604	1	1						
ORCUTT COUNTY SERVICE AREA A-5	14776	5106	8126	192	23	21	14	1304
2605	6	5	1					
CARPINTERIA COUNTY SERVICE AREA A-11	1361	402	755	21	5	5	2	151
2611								
ISLA VISTA COUNTY SERVICE AREA A-31	7805	2921	3104	139	76	48	41	1276
2631	2	1	1					
COUNTY SERVICE AREA (AMBULANCE) A-60	6109	1867	3561	67	21	23	6	564
2540	4	4						
COUNTY SERVICE AREA #41	73	26	44					3
2641								
SUMNERLAND LIGHTING DISTRICT	510	304	175	10	4	5	2	110
2701								
MISSION CANYON LIGHTING DISTRICT	1104	509	423	17	5	8	4	138
2702								
LOS ALAMOS LIGHTING DISTRICT	468	177	226	4	1	1		59
2704								
ORCUTT LIGHTING DISTRICT	687	322	284	6	4	2	2	67
2705								
CASMALIA LIGHTING DISTRICT	99	52	35			1		11
2706	1	1						
GUADALUPE LIGHTING DISTRICT	1034	701	225	13	8	1		66
2707	4	2	1					1



DESCRIPTION	TOTAL	DEM	REP	AIP	PEP	LIV	MISC	DEC
POLITICAL SUB-DIVISIONS								
BRADLEY FLOOD ZONE NO 3 2804	573	144	366	10	3	1	49	
GUADALUPE FLOOD ZONE NO 3 2808	1042	701	231	14	8	1	87	1
LOMPOC CITY FLOOD ZONE NO 2 2810	12539	5658	5299	199	32	26	15	1310
LOMPOC VALLEY FLOOD ZONE NO 2 2812	5930	2144	3084	72	6	11	3	610
LOS ALAMOS FLOOD ZONE NO 1 2814	483	192	239	4	1	1	61	
MURCUTT FLOOD ZONE NO 3 2816	15363	5344	8387	196	24	24	15	1373
SANTA MARIA FLOOD ZONE NO 3 2818	46	16	23	3			4	
SANTA MARIA RIVER LEVEE MAINT ZONE 2820	10		7				3	
SANTA YNEZ FLOOD ZONE NO 1 2822	8153	2448	4841	97	22	25	6	714
SOUTH COAST FLOOD ZONE NO 2 2824	106237	47041	43350	1283	483	434	270	13376
GUADALUPE/RIVER LEVEE FLOOD ZONES 2828	118	54	56			1	7	
SANTA MARIA/RIVER LEVEE FLOOD ZONES 2838	18593	9358	8133	308	59	42	17	1676
BRADLEY/RIVER LEVEE FLOOD ZONES 2848	54	19	29	1			5	



CERTIFICATE OF COUNTY CLERK-RECORDER
RESULTS OF THE CANVASS OF THE
CONSOLIDATED DISTRICTS ELECTION

STATE OF CALIFORNIA)
) ss.
COUNTY OF SANTA BARBARA)

I, KENNETH A. PETTIT, County Clerk-Recorder of Santa Barbara County, do hereby certify that, in pursuance of the provisions of Chapter 8 (commencing with Section 17080) of Division 12 of the Elections Code, I did canvass the returns of the votes cast in said County at the Consolidated Districts Election, held on November 3, 1987, for elective public offices, and for and against each proposition and each measure submitted to the vote of the voters, and that the Statement of Votes Cast, to which this certificate is attached, shows the whole number of votes cast in said County, and the whole number of votes cast for each candidate and for and against each proposition and each measure in said County and in each of the respective precincts therein, and that the totals of the respective columns and the totals as shown for each candidate and for and against each proposition and each measure are full, true and correct.

WITNESS, my hand and Official Seal this 20th day of November, 1987.



KENNETH A. PETTIT
County Clerk-Recorder

